

SAN MATEO COUNTY PLANNING AND BUILDING DEPARTMENT
DRAFT WILLIAMSON ACT PROGRAM
PUBLIC WORKSHOP



JOIN US!

Thursday, May 30, 2013 from 7 p.m. - 9 p.m.
El Granada Elementary School Multi-Purpose Room
400 Santiago Street, Half Moon Bay, CA 94019

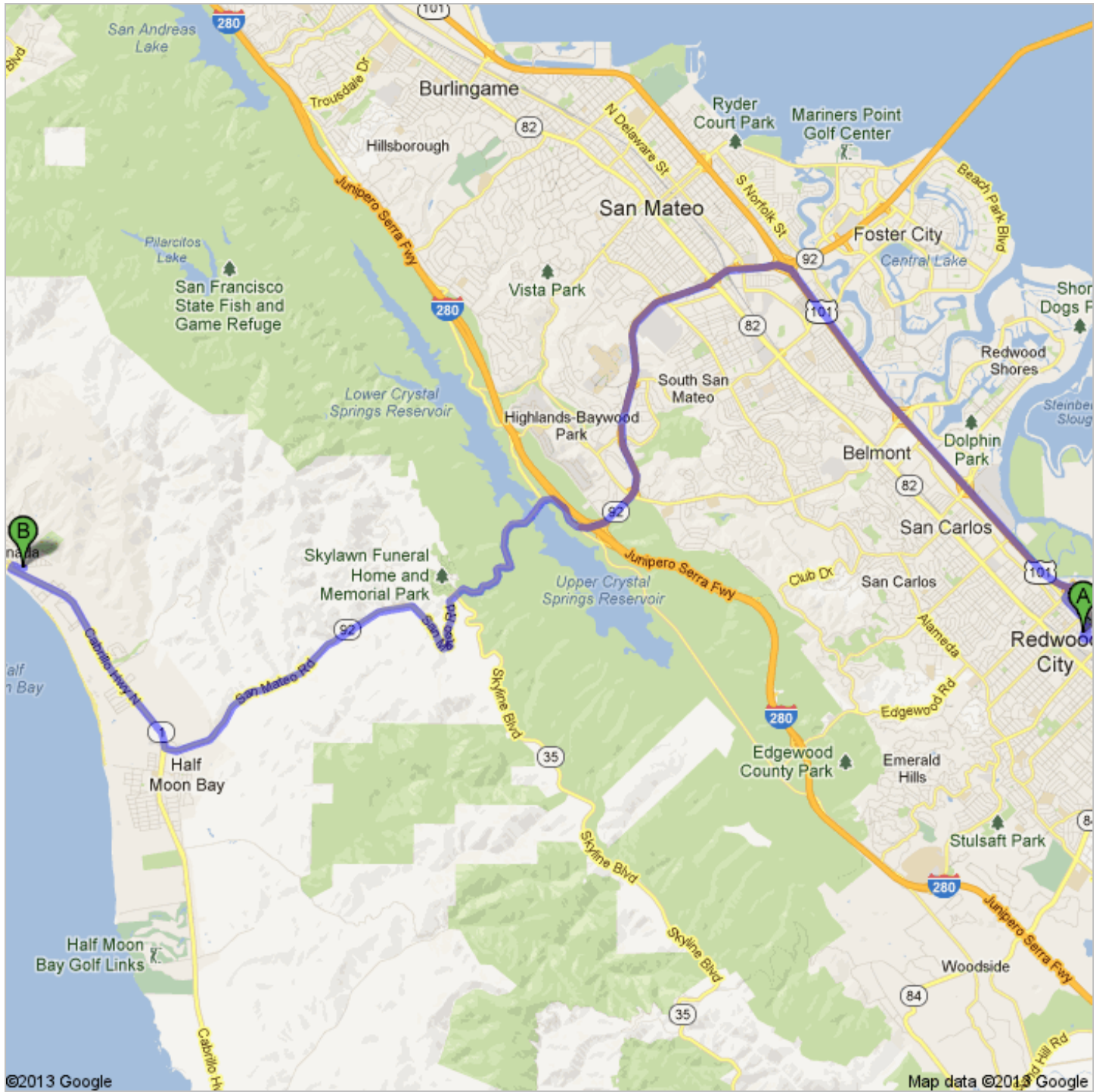
<http://www.co.sanmateo.ca.us/planning/>



Directions to 400 Santiago Ave, Half Moon Bay, CA 94019

22.2 mi – about 33 mins

From San Mateo County Center to El Granada Elementary School



 455 County Center, Redwood City, CA 94063

- | | | |
|--|--|-----------------------------|
| | 1. Head south on County Center toward Marshall St | go 381 ft
total 381 ft |
|  | 2. Turn left onto Marshall St | go 282 ft
total 0.1 mi |
|  | 3. Take the 1st left onto Middlefield Rd
About 1 min | go 0.2 mi
total 0.4 mi |
|  | 4. Turn left onto Veterans Blvd
About 1 min | go 0.4 mi
total 0.7 mi |
|  | 5. Take the 3rd right onto Whipple Ave | go 148 ft
total 0.8 mi |
| | 6. Continue straight to stay on Whipple Ave | go 0.1 mi
total 0.9 mi |
|  | 7. Merge onto US-101 N via the ramp to San Francisco
About 5 mins | go 5.1 mi
total 6.0 mi |
|  | 8. Take the exit onto CA-92 W toward Half Moon Bay
About 18 mins | go 13.0 mi
total 19.0 mi |
|  | 9. Turn right onto CA-1 N
About 5 mins | go 3.0 mi
total 22.0 mi |
|  | 10. Turn right onto Coronado St | go 295 ft
total 22.1 mi |
|  | 11. Turn right onto Ave Alhambra | go 456 ft
total 22.2 mi |
| | 12. Continue onto Santiago Ave
Destination will be on the right | go 305 ft
total 22.2 mi |

 400 Santiago Ave, Half Moon Bay, CA 94019

These directions are for planning purposes only. You may find that construction projects, traffic, weather, or other events may cause conditions to differ from the map results, and you should plan your route accordingly. You must obey all signs or notices regarding your route.

Map data ©2013 Google

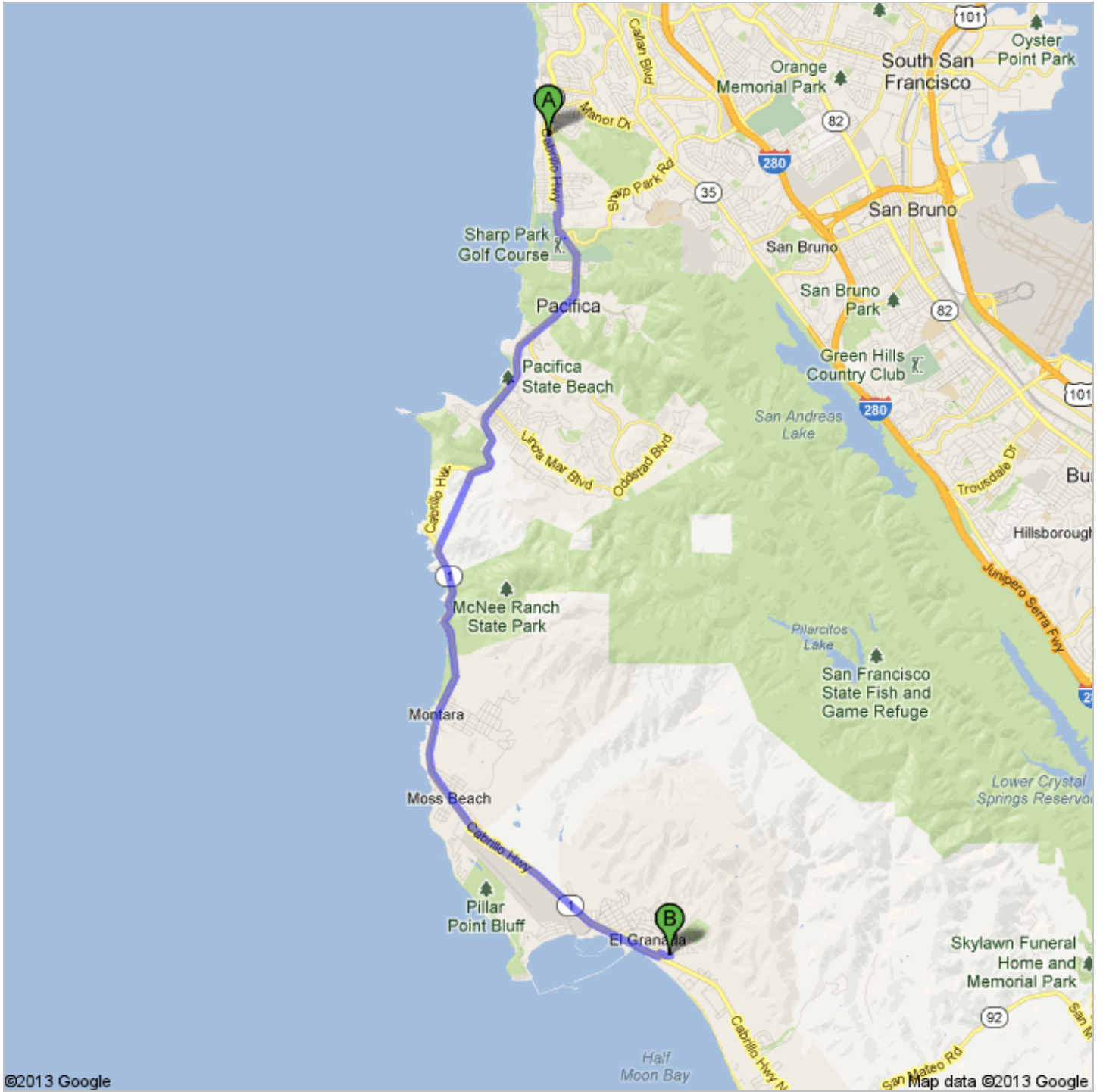
Directions weren't right? Please find your route on maps.google.com and click "Report a problem" at the bottom left.




Directions to 400 Santiago Ave, Half Moon Bay, CA 94019


12.6 mi – about 21 mins

North San Mateo County to El Granada Elementary School



 Oceana Blvd

-
- | | | |
|--|--|-----------------------------|
| 1. | Head south on Oceana Blvd toward Paloma Ave
About 2 mins | go 1.0 mi
total 1.0 mi |
|  | 2. Turn right onto Clarendon Rd | go 223 ft
total 1.0 mi |
|  | 3. Take the 1st left onto Francisco Blvd
About 1 min | go 0.2 mi
total 1.2 mi |
|  | 4. Turn left to merge onto CA-1 S/Cabrillo Hwy
About 16 mins | go 11.2 mi
total 12.4 mi |
|  | 5. Turn left onto Coronado St
About 56 secs | go 295 ft
total 12.5 mi |
|  | 6. Turn right onto Ave Alhambra | go 456 ft
total 12.5 mi |
| 7. | Continue onto Santiago Ave
Destination will be on the right | go 305 ft
total 12.6 mi |

 400 Santiago Ave, Half Moon Bay, CA 94019

These directions are for planning purposes only. You may find that construction projects, traffic, weather, or other events may cause conditions to differ from the map results, and you should plan your route accordingly. You must obey all signs or notices regarding your route.

Map data ©2013 Google

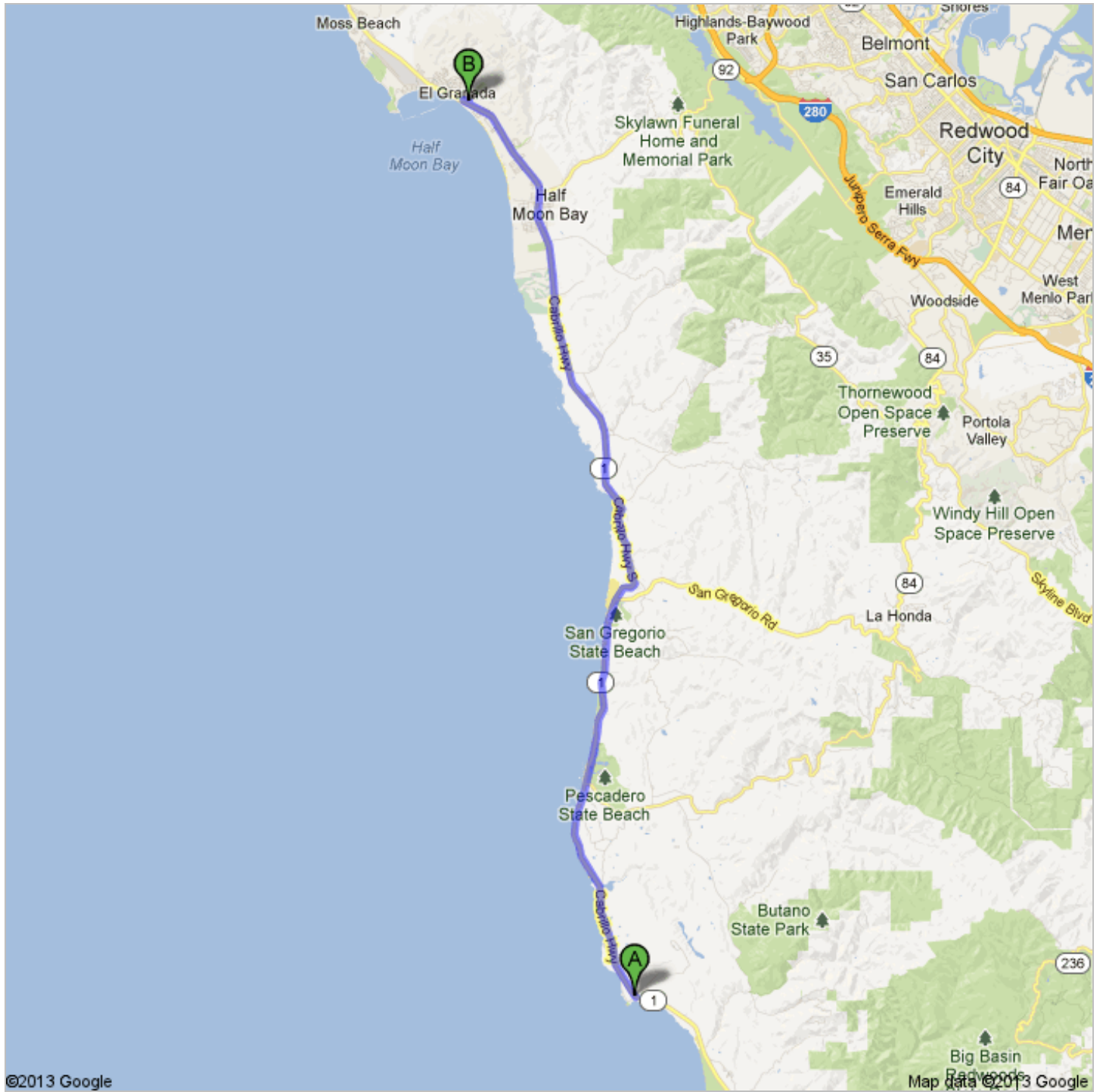
Directions weren't right? Please find your route on maps.google.com and click "Report a problem" at the bottom left.



Directions to 400 Santiago Ave, Half Moon Bay, CA 94019

24.3 mi – about 29 mins

South County to El Granada Elementary School



A CA-1 N/Cabrillo Hwy

- 1
 1. Head **northwest** on **CA-1 N/Cabrillo Hwy** toward **Pigeon Point Rd** go 24.1 mi
total 24.1 mi
 About 28 mins
- 2. Turn right onto **Coronado St** go 295 ft
total 24.1 mi
- 3. Turn right onto **Ave Alhambra** go 456 ft
total 24.2 mi
- 4. Continue onto **Santiago Ave** go 305 ft
total 24.3 mi
 Destination will be on the right

B 400 Santiago Ave, Half Moon Bay, CA 94019

These directions are for planning purposes only. You may find that construction projects, traffic, weather, or other events may cause conditions to differ from the map results, and you should plan your route accordingly. You must obey all signs or notices regarding your route.

Map data ©2013 Google

Directions weren't right? Please find your route on maps.google.com and click "Report a problem" at the bottom left.